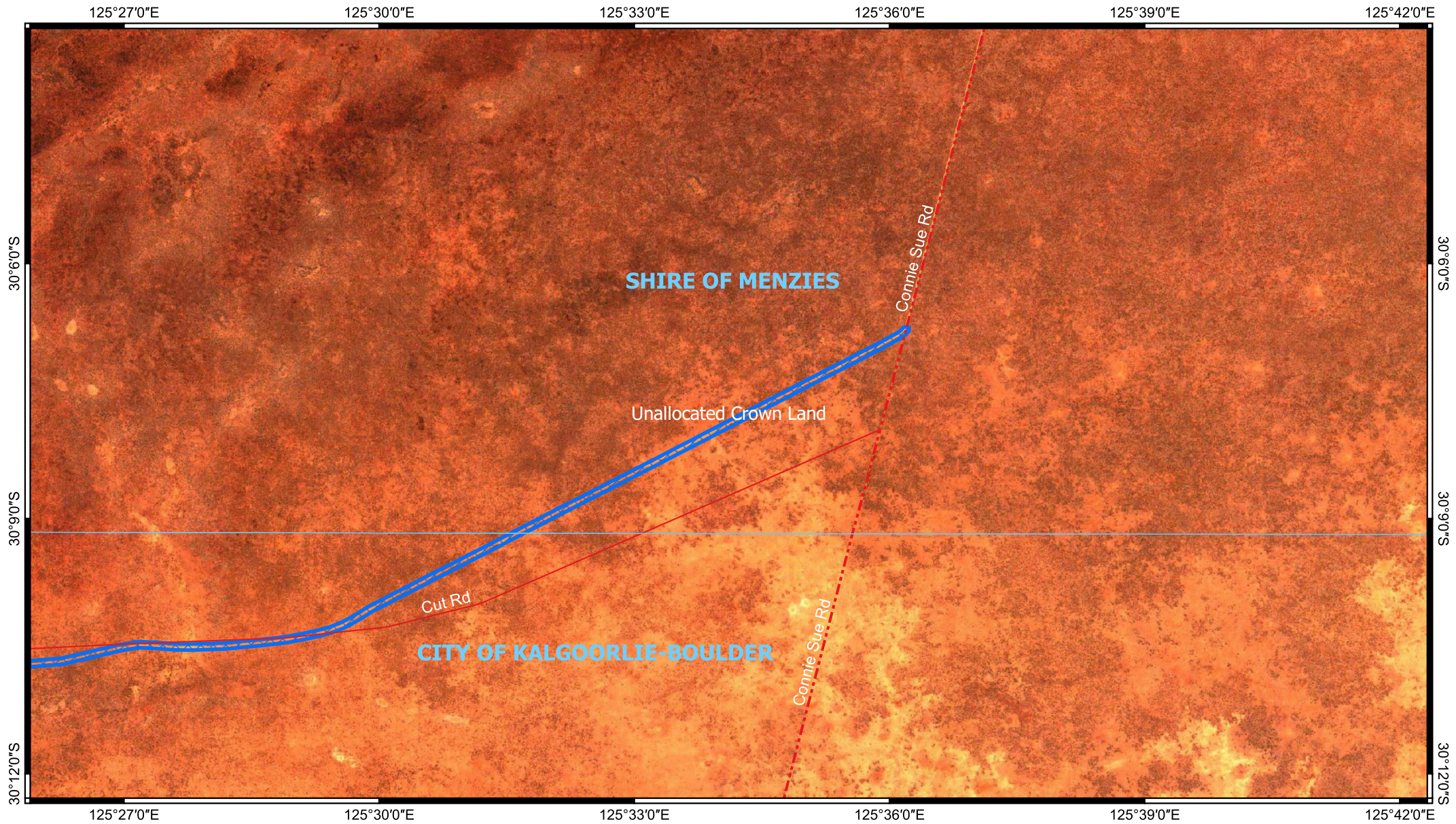







CPS 10667/1 - Map D



Legend

-  CPS areas applied to clear
-  Track
-  Land Tenure (LGATE_226) - SLIP
-  Local Government Authorities
-  Minor

0 2.5 5 km



1:74,194.259039

Projection: GDA 2020



GOVERNMENT OF
WESTERN AUSTRALIA